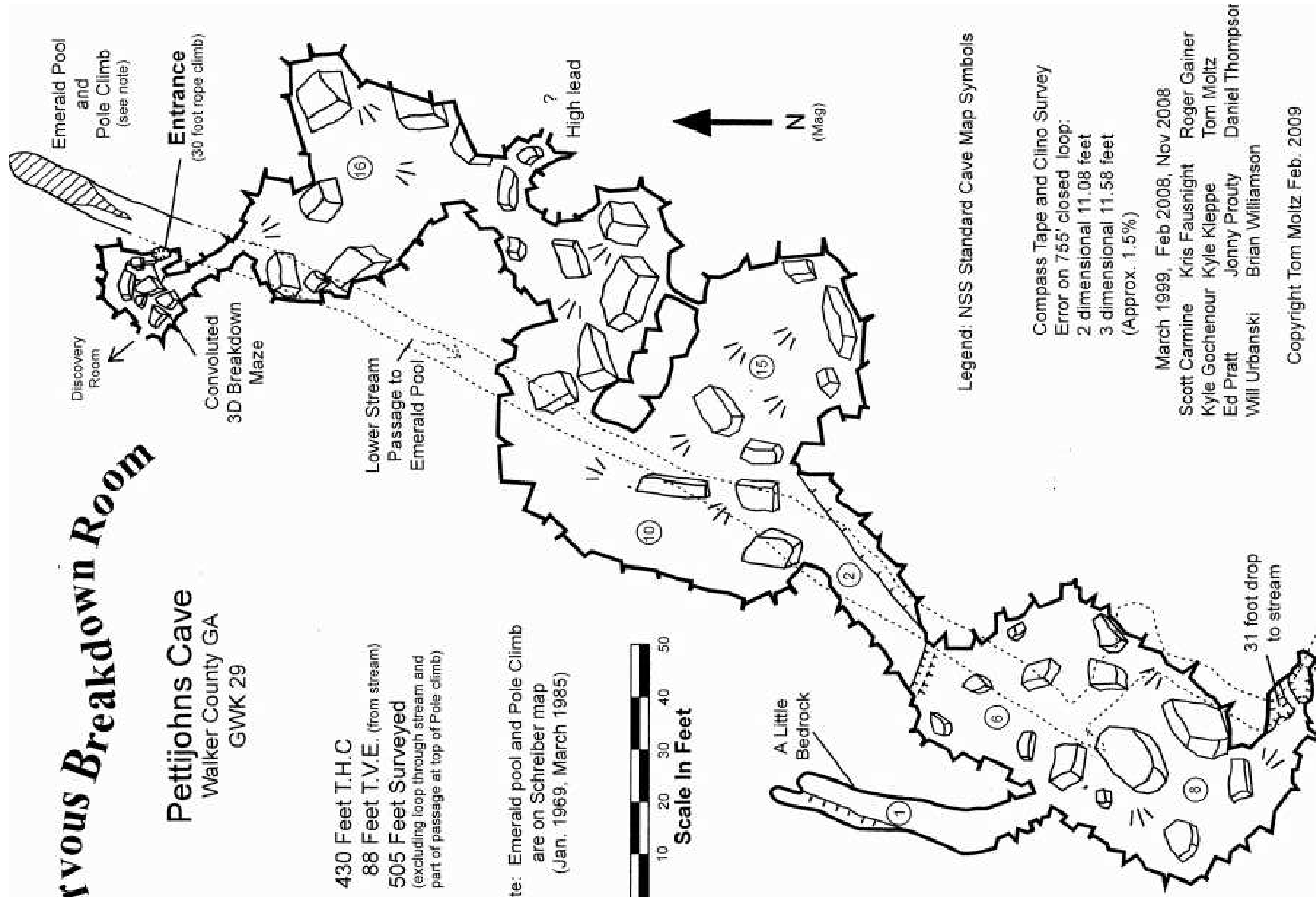



Nervous Breakdown Room

Pettijohns Cave
Walker County GA
GWK 29

430 Feet T.H.C
88 Feet T.V.E. (from stream)
505 Feet Surveyed
(excluding loop through stream and part of passage at top of Pole climb)

Note: Emerald pool and Pole Climb are on Schreiber map (Jan. 1969, March 1985)

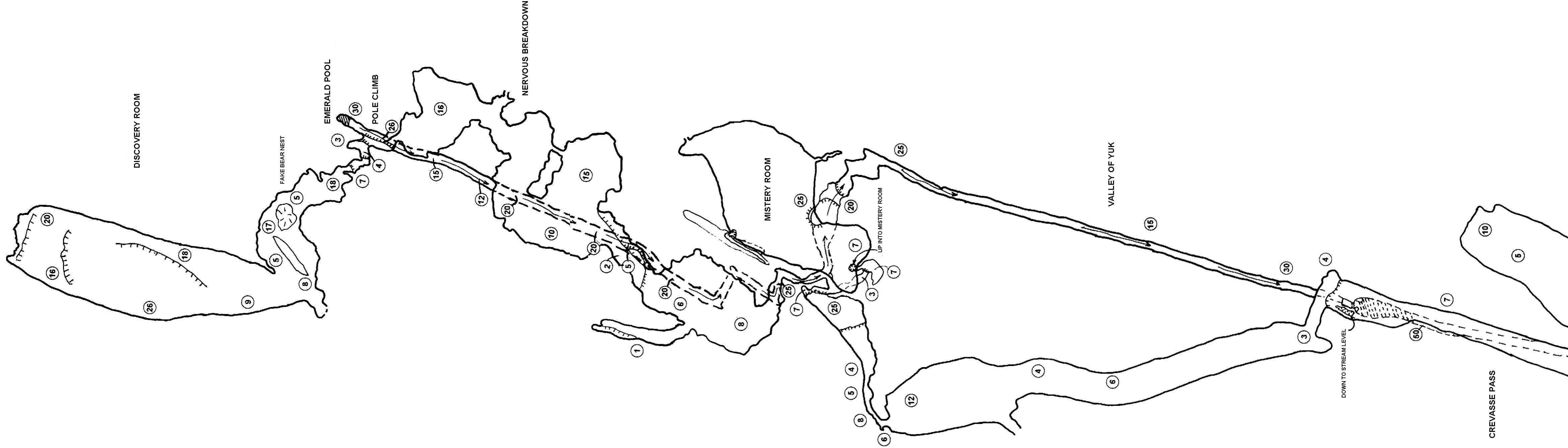


Legend: NSS Standard Cave Map Symbols

Compass Tape and Clino Survey
Error on 755' closed loop:
2 dimensional 11.08 feet
3 dimensional 11.58 feet
(Approx. 1.5%)

March 1999, Feb 2008, Nov 2008
Scott Carmine Kris Fausnight Roger Gainer
Kyle Gochenour Kyle Kleppe Tom Moltz
Ed Pratt Jonny Prouty Daniel Thompson
Will Urbanski Brian Williamson

Copyright Tom Moltz Feb. 2009

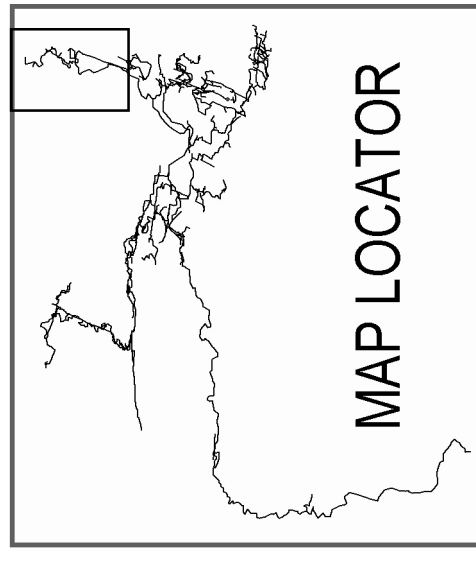


PETTYJOHN CAVE EMERALD POOL

Grade 5 Survey January 1965 - February 2009

Carl Anderson	K. Davis	George Hrapka	Daniel Thompson
John Crowell	John Eastburn	Don Hunter	Will Urbanski
Lee Blackburn	Gene Ellison	K. Paulsen	D. Wall
Richard Blackburn	K. Fausnight	Bob Price	John Walker
Jordan Brady	Kris Fausright	Jonny Prouty	Buddy Walker
Cea Brown	Roger Gainer	H. Romer	Steve Wells
Scott Carmine	Steve Griffin	Richard Schreiber	Tom Wilson
H. Clute	Mark Grumlich	Kath Lynn	
Alan Cresler	David Hamrick	Richard Schreiber	
Hubert Crowell	Alexis Harris	Harold O. Smith	
Tom Crowell	Dick Hinert	Stevens Smith	
A. D. Dyer	Chris Hays	Tom Spranger	
Buddy Davis	Chuck Henson	Bill Strasser	
J. Davis	Mick Hicks	Ed Strasser	
	Chuck Horton	David Teal	
	K. Olsen		

- LEGEND**
- SLOPE
 - DOMES
 - PIT
 - WATER
 - STREAM
 - CEILING HEIGHT
 - UNDER LYING
 - PASSAGE
 - FORMATIONS



NOT ORIGINAL DRAFT BY RICHARD SCHREIBER 1969
FIRST PUBLICATION BY TOM MOLTZ 2009
SECOND PUBLICATION BY HUBERT CROWELL 2008
0 10 20 30 40 50 FEET